


PUBLIC RIGHT OF WAY EVIDENCE FORM

Important Note

The object of this enquiry is simply to reach the truth of the matter, whatever it may be. Witnesses are therefore asked to answer the questions as fully as possible and not to keep back any information, whether for or against the public status claim. This is of particular importance if the information is to be of real value in establishing the status of the way.

Name of witness..... DORIS DISBRA-1



Description of way (include grid references if known):-

From WESTON ROAD
To KNIGHT AVENUE + PRESCOT RD

* Please delete as appropriate

1. How many years have you known the way? ALL MY LIFE
OVR 30YRS

2.(a) Do you believe the way to be a public right of way? *YES/~~NO~~

(b) If so, is the way

(i) a footpath? (pedestrians only) *YES/~~NO~~

(ii) a bridleway? (pedestrians, horse riders and pedal cyclists) *YES/NO

(iii) a by-way open to all traffic? (all uses including vehicles) *YES/NO

3. How wide is the way?
ABOUT 6 FT

4. Have you used the above way? *YES/NO

If so: (a) During which years?

MOSTLY SINCE 1970

- (b) Where were you going from/to?
- (c) For what purpose? (eg work, pleasure)
- (d) How many times a year? (eg daily)
- (e) By what means? (eg on foot, horseback, motor vehicle etc)
- (f) Please show the route of the way used on the attached plan.

WESTON RD AND RELATIONS
S.D.P.H. LIVING. COTTON AU
WEEKLY ALSO PLEASURE
ON FOOT

5.(a) Has the way always been on the same route? *YES/NO

(b) If not, please give details of original route, date of diversion and show details on a plan.

6. Have there, to your knowledge, ever been on the way any stiles or gates?

*YES/NO

If so, state (with details of location) where the stiles or gates stood.

A STYLE ERECTED ON BACKS
OF TITHE BARN RD ON BEND
OPPOSITE BACK GATE NO 60

7.(a) Were you working for any owner or tenant of land crossed by the way at the time when you used it. *YES/NO

(b) If so, give particulars and say whether you received any instructions from the owner/tenant as to the use of the way by the public? If so, what were they?

8.(a) Have you ever been stopped or turned back when using the way or do you know, or have you heard, of anyone else having been prevented from using the route? *YES/NO

(b) If so, please give particulars.

9.(a) Were you ever told by any owner or tenant of the land crossed by the way, or by anyone in their employment, that the way was not public? *YES/NO

(b) If so, give particulars and dates.

10.(a) Have you ever known of any locked gate or obstruction to the way? *YES/NO

(b) If so, state when and where and show its approximate position on the attached plan.

11.(a) Have you ever seen notices such as 'Private', 'No Road', 'No Thoroughfare' or 'Trespassers will be Prosecuted', on or near the way? *YES/NO

(b) If so, state what the notices said and show their approximate position on a plan.

12.(a) Have you ever been given permission to use the way? *YES/NO

(b) If so, by whom?

13. Can you give any further particulars about the way (continue on a separate sheet of paper if necessary). MANY PEOPLE HAVE USED THE PATH ALSO PARENT TAKING CHILDREN TO AND FROM SCHOOL

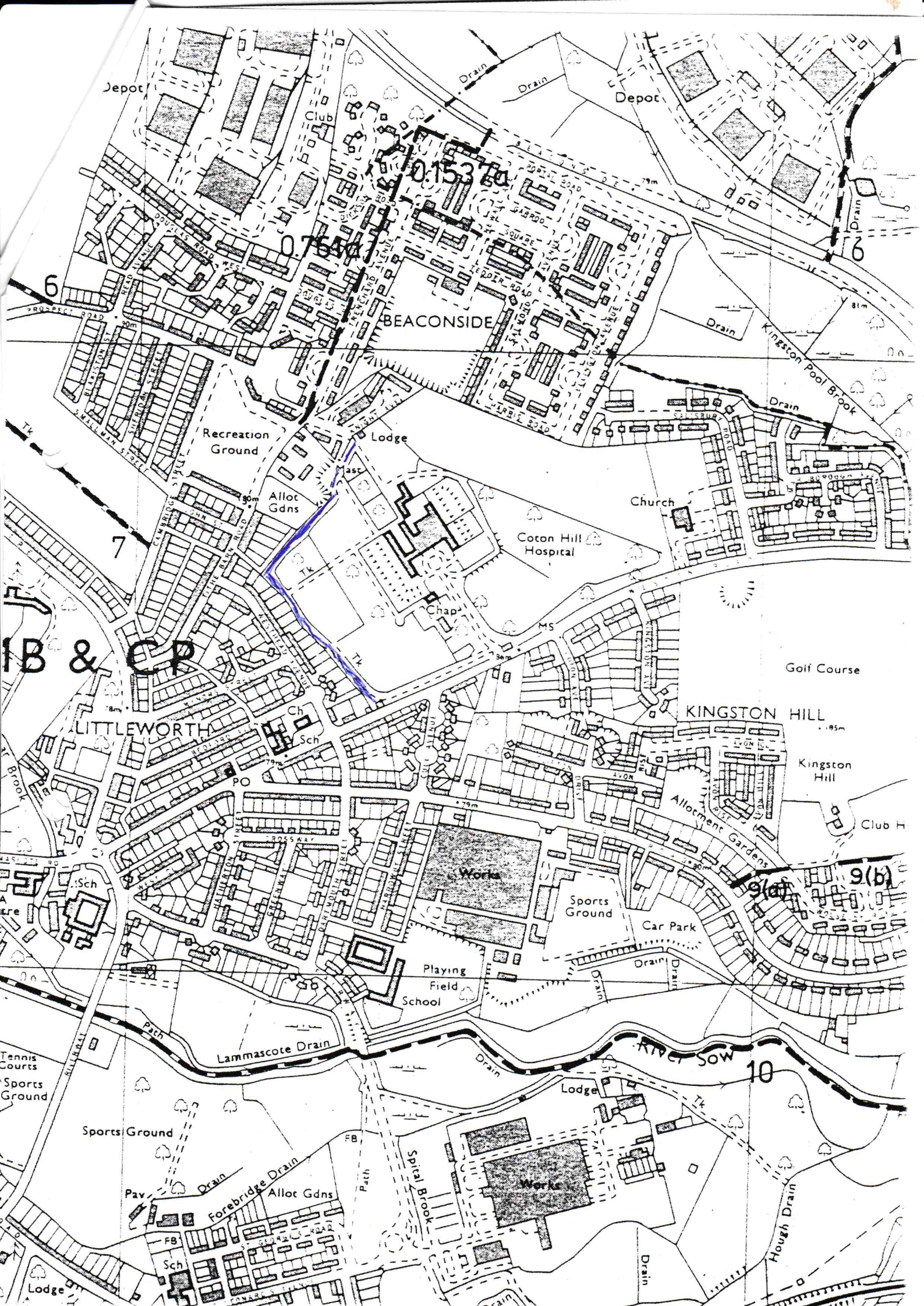
14. Would you be prepared to give evidence of your use of the way at a public inquiry or in a court of law, if necessary? *YES/NO

I certify that, to the best of my knowledge and belief, the facts I have stated are true.

Signature ... D. D. Osbray

Person taking this statement ... M. REAY

Date ... 17 SEPT 1996



Depot

Depot

BEACONSIDE

Recreation Ground

Lodge

Church

Coton Hill Hospital

Golf Course

KINGSTON HILL

Kingston Hill

Club H

Works

Sports Ground

Car Park

Playing Field School

Drain

Drain

Drain

Drain

Drain

Drain

Drain

Drain

Drain

Drain

Drain

Drain

Drain

Drain

Drain

Drain

Drain

Drain

Lammascote Drain

RIVER SOW

10

Forebridge Drain

Spital Brook

Hough Drain

IB & CP

LITTLEWORTH

9(a)

9(b)

6

7

0.153

16

Club

Club

Club

Club

Club

Club

Club

Club

Club

Club

Club

Club

Club

Club

Club

Club

Club

Club

Club

Club

Club

Club

Club

Club

Club

Club

Club

Club

Club

Club

Club

Sch

Sch

Sch

Sch

Sch

Sch

Sch

Sch

Sch

Sch

Sch

Sch

Sch

Sch

Sch

Sch

Sch

Sch

Sch

Sch

Sch

Sch

Sch

Sch

Sch

Sch

Sch

Sch

Sch

Sch

Sch

Sch

Sch

Sch

Sch

Sch

Sch

Sch

Sch

Sch

Sch

Sch

Sch

Sch

Sch

Sch

Sch

Sch

Sch

Sch

Sch

Sch

Sch

Sch

Sch

Sch

Sch

Sch

Sch

Sch

Sch

Sch

Sch

Sch

Sch

Sch

Sch

Sch

Sch

Sch

Sch

Sch

Sch

Sch

Sch

Sch

Sch

Sch

Sch

Sch

Sch

Sch

Sch

Sch

Sch

Sch

Sch

Sch

Sch

Sch

Sch

Sch

Sch

Sch

Sch

Sch

Sch

Sch

Sch

Sch

Sch

Sch

Sch

Sch

Sch

Sch

Sch

Sch

Sch

Sch

Sch

Sch

Sch

Sch

Sch

Sch

Sch

Sch

Sch

Sch

Sch

Sch

Sch

Sch

Sch

Sch

Sch

Sch

Sch

Sch

Sch

Sch

Sch

Sch

Sch

Sch

Sch

Sch

Sch

Sch

Sch

Sch

Sch

Sch

Sch

Sch

Sch

Sch

Sch

Sch

Sch

Sch

Sch

Sch

Sch

Sch

Sch

Sch

Sch

Sch

Sch

Sch

Sch

Sch

Sch

Sch

Sch

Sch

Sch

Sch

Sch

Sch

Sch

Sch

Sch

Sch

Sch

Sch

Sch

Sch

Sch

Sch

Sch

Sch

Sch

Sch

Sch

Sch

Sch

Sch

Sch

Sch

Sch

Sch

Sch

Sch

Sch

Sch

Sch

Sch

Sch

Sch

Sch

Sch

Sch

Sch

Sch

Sch

Sch

Sch

Sch

Sch

Sch

Sch

Sch

Sch

Sch

Sch

Sch

Sch

Sch

Sch

Sch

Sch

Sch

Sch

Sch

Sch

Sch

Sch

Sch

Sch

Sch

Sch

Sch

Sch

Sch

Sch

Sch

Sch

Sch

Sch

Sch

Sch

Sch

Sch

Sch

Sch

Sch

Sch

Sch

Sch

Sch

Sch

Sch

Sch

Sch

Sch

Sch

Sch

Sch

Sch

Sch

Sch

Sch

Sch

Sch

Sch

Sch

Sch

Sch

Sch

Sch

Sch

Sch

Sch

Sch

Sch

Sch

Sch

Sch

Sch

Sch

Sch

Sch


Sch

PUBLIC RIGHT OF WAY EVIDENCE FORM

Important Note

The object of this enquiry is simply to reach the truth of the matter, whatever it may be. Witnesses are therefore asked to answer the questions as fully as possible and not to keep back any information, whether for or against the public status claim. This is of particular importance if the information is to be of real value in establishing the status of the way.

Name of witness..... JUDY REAY.....



Description of way (include grid references if known):

From WESTON RD 934235
To KNIGHT AV 933239

* Please delete as appropriate

1. How many years have you known the way? 25

2.(a) Do you believe the way to be a public right of way? *YES/NO

- (b) If so, is the way
(i) a footpath? (pedestrians only) *YES/NO
(ii) a bridleway? (pedestrians, horse riders and pedal cyclists) *YES/NO
(iii) a by-way open to all traffic? (all uses including vehicles) *YES/NO

3. How wide is the way?

ABOUT 6 FT

4. Have you used the above way?

~~*YES/NO~~

If so: (a) During which years?

MOST DAYS REALLY SINCE 1971

- (b) Where were you going from/to? SCHOOL/PLEASURE, RAF, KINGSTON HILL AREA
- (c) For what purpose? (eg work, pleasure) WORK & PLEASURE
- (d) How many times a year? (eg daily) 320
- (e) By what means? (eg on foot, horseback, motor vehicle etc) FOOT
- (f) Please show the route of the way used on the attached plan.

5.(a) Has the way always been on the same route?

~~*YES/NO~~

(b) If not, please give details of original route, date of diversion and show details on a plan.

6. Have there, to your knowledge, ever been on the way any stiles or gates?

~~*YES/NO~~

If so, state (with details of location) where the stiles or gates stood.

STYLE WAS ERECTED ON THE BEND OF PATH AT END OF THE BARN

7.(a) Were you working for any owner or tenant of land crossed by the way at the time when you used it.

~~*YES/NO~~ NO

(b) If so, give particulars and say whether you received any instructions from the owner/tenant as to the use of the way by the public? If so, what were they?

8.(a) Have you ever been stopped or turned back when using the way or do you know, or have you heard, of anyone else having been prevented from using the route?

~~*YES/NO~~ NO

(b) If so, please give particulars.

(a) Were you ever told by any owner or tenant of the land crossed by the way, or by anyone in their employment, that the way was not public?

~~*YES/NO~~

(b) If so, give particulars and dates.

10.(a) Have you ever known of any locked gate or obstruction to the way?

~~*YES/NO~~

(b) If so, state when and where and show its approximate position on the attached plan.

11.(a) Have you ever seen notices such as 'Private', 'No Road', 'No Thoroughfare' or 'Trespassers will be Prosecuted', on or near the way?

~~*YES/NO~~

(b) If so, state what the notices said and show their approximate position on a plan.

12.(a) Have you ever been given permission to use the way?

~~*YES/NO~~

(b) If so, by whom?

13. Can you give any further particulars about the way (continue on a separate sheet of paper if necessary).

MANY HERE HAVE USED PATH DAILY FOR 25 YRS

14. Would you be prepared to give evidence of your use of the way at a public inquiry or in a court of law, if necessary?

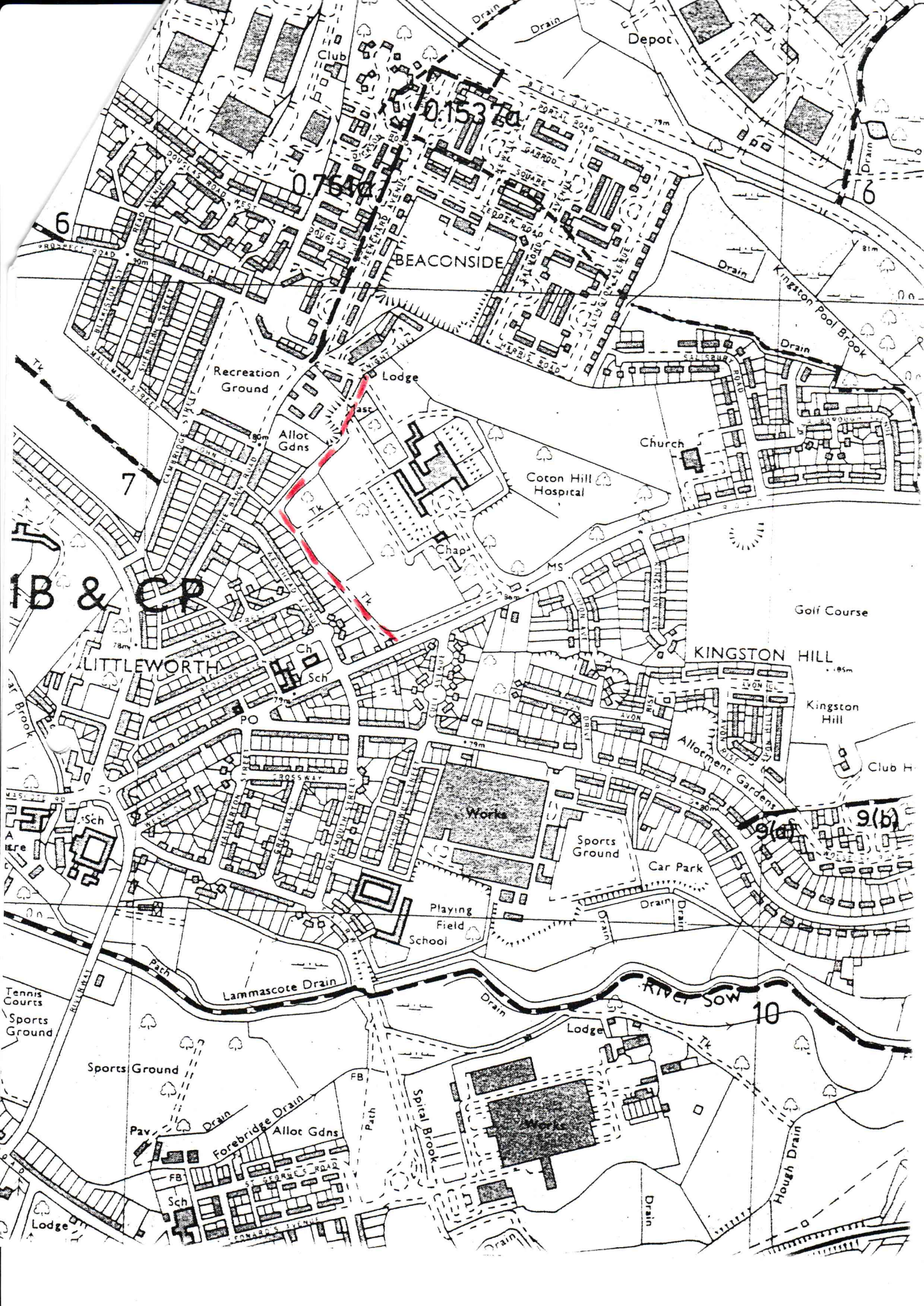
~~*YES/NO~~

I certify that, to the best of my knowledge and belief, the facts I have stated are true.

Signature *Judy Reay*

Person taking this statement... *JUDY REAY*

Date... *2ND SEPT 96*



6

7

16

10

9(a)

9(b)

IB & CP

BEACONSIDE

LITTLEWORTH

KINGSTON HILL

0.153

0.764

Recreation Ground

Lodge

Church

Coton Hill Hospital

Golf Course

Kingston Hill

Club H

Works

Sports Ground

Car Park

Playing Field

School

Lammascote Drain

RIVER SOW

Lodge

Sports Ground

Forebridge Drain

Allot Gdns

Spirit Brook

Hough Drain

Tennis Courts

Sports Ground

Pav

Sch

Lodge

GEORGE ROAD

CANALS YARD

Drain

Drain

Drain

Drain

Drain

Drain

Drain

Drain

Drain

Drain

Drain

Drain

Drain

Drain

Drain

Drain

Drain

Drain

Drain

Drain

Drain

Drain

Drain

Drain

Drain

Drain

Drain

79m

79m

79m

79m

79m

79m

79m

79m

79m

79m

79m

79m

79m

79m

79m

79m

79m

81m

81m

81m

81m

81m

81m

81m

81m

81m

81m

81m

81m

81m

81m

81m

81m

81m

90m

90m

90m

90m

90m

90m

90m

90m

90m

90m

90m

90m

90m

90m

90m

100m

100m

100m

100m

100m

100m

100m

100m

100m

100m

100m

100m

100m

100m

100m

100m

100m

100m

100m

100m

100m

100m

100m

100m

100m

100m

100m

100m

100m

100m

100m

100m

100m

100m

100m

100m

100m

100m

100m

100m

100m

100m

100m

100m

100m

100m

100m

100m

100m

100m

100m

100m

100m

100m

100m

100m

100m

100m

100m

100m

100m

100m

100m

100m

100m

100m

100m

100m

100m

100m

100m

100m

100m

100m

100m

100m

100m

100m

100m

100m

100m

100m

100m

100m

100m

100m

100m

100m

100m

100m

100m

100m

100m

100m

100m

100m

100m

100m

100m

100m

100m

100m

100m

100m

100m

100m

100m

100m

100m

100m

100m

100m

100m

100m

100m

100m

100m

100m

100m

100m

100m

100m

100m

100m

100m

100m

100m

100m

100m

100m

100m

100m

100m

100m

100m

100m

100m

100m

100m

100m

100m

100m

100m

100m

100m

100m

100m

100m

100m

100m

100m

100m

100m

100m

100m

100m

100m

100m

100m

100m

100m

100m

100m

100m

100m

100m

100m

100m

100m

100m

100m

100m

100m

100m

100m

100m

100m

100m

100m

100m

100m

100m

100m

100m

100m

100m

100m

100m

100m

100m

100m

100m

100m

100m

100m

100m

100m

100m

100m

100m

100m

100m

100m

100m

100m

100m

100m

100m

100m

100m

100m

100m

100m</

PUBLIC RIGHT OF WAY EVIDENCE FORM

Important Note

The object of this enquiry is simply to reach the truth of the matter, whatever it may be. Witnesses are therefore asked to answer the questions as fully as possible and not to keep back any information, whether for or against the public status claim. This is of particular importance if the information is to be of real value in establishing the status of the way.

Name of witness MARTIN REAY

Description of way (include grid references if known):-

From WESTON ROAD - GR 934235
To KNIGHT AVENUE - GR 933239

* Please delete as appropriate

1. How many years have you known the way? 20

*YES/~~NO~~

2.(a) Do you believe the way to be a public right of way?

(b) If so, is the way

(i) a footpath? (pedestrians only)

*YES/~~NO~~

(ii) a bridleway? (pedestrians, horse riders and pedal cyclists)

*~~YES~~/NO

(iii) a by-way open to all traffic? (all uses including vehicles)

*~~YES~~/NO

3. How wide is the way?

6 FEET.

4. Have you used the above way? *YES/~~NO~~

If so: (a) During which years?

MOST DAYS EACH YEAR SINCE 1976

- (b) Where were you going from/to? *SCHOOL, KINGSTON HILL, RAF CAMP.*
(c) For what purpose? (eg work, pleasure) *WORK + PLEASURE.*
(d) How many times a year? (eg daily) *300.*
(e) By what means? (eg on foot, horseback, motor vehicle etc) *ON FOOT*
(f) Please show the route of the way used on the attached plan.

5.(a) Has the way always been on the same route? *YES/~~NO~~

(b) If not, please give details of original route, date of diversion and show details on a plan.

6. Have there, to your knowledge, ever been on the way any stiles or gates?

*YES/~~NO~~

If so, state (with details of location) where the stiles or gates stood.

A STILE WAS ERECTED ON THE SHARP BEND OF THE PATH AT THE REAR OF TITHEBARN RD.

7.(a) Were you working for any owner or tennant of land crossed by the way at the time when you used it. *~~YES~~/NO

(b) If so, give particulars and say whether you received any instructions from the owner/tennant as to the use of the way by the public? If so, what were they?

8.(a) Have you ever been stopped or turned back when using the way or do you know, or have you heard, of anyone else having been prevented from using the route? *~~YES~~/NO

(b) If so, please give particulars.

(a) Were you ever told by any owner or tenant of the land crossed by the way, or by anyone in their employment, that the way was not public? ~~YES~~/NO

(b) If so, give particulars and dates.

10.(a) Have you ever known of any locked gate or obstruction to the way? ~~YES~~/NO

(b) If so, state when and where and show its approximate position on the attached plan.

11.(a) Have you ever seen notices such as 'Private', 'No Road', 'No Thoroughfare' or 'Trespassers will be Prosecuted', on or near the way? ~~YES~~/NO

(b) If so, state what the notices said and show their approximate position on a plan.

12.(a) Have you ever been given permission to use the way? ~~YES~~/NO

(b) If so, by whom?

13. Can you give any further particulars about the way (continue on a separate sheet of paper if necessary). *MANY LOCAL PEOPLE HAVE USED THE PATH OVER THE PREVIOUS 20 YEARS.*

14. Would you be prepared to give evidence of your use of the way at a public inquiry or in a court of law, if necessary? *YES/~~NO~~

I certify that, to the best of my knowledge and belief, the facts I have stated are true.

Signature *Martin Neary*

Person taking this statement... *MARTIN NEARY*

Date... *3rd September 1996*

PUBLIC RIGHT OF WAY EVIDENCE FORM

Important Note

The object of this enquiry is simply to reach the truth of the matter, whatever it may be. Witnesses are therefore asked to answer the questions as fully as possible and not to keep back any information, whether for or against the public status claim. This is of particular importance if the information is to be of real value in establishing the status of the way.

Name of witness..... MARIAN BIGGINS

Description of way (include grid references if known):-

From WESTON RD
To PGH

* Please delete as appropriate

1. How many years have you known the way? 10

2.(a) Do you believe the way to be a public right of way? *YES/NO

(b) If so, is the way

(i) a footpath? (pedestrians only) *YES/NO

(ii) a bridleway? (pedestrians, horse riders and pedal cyclists) *YES/NO

(iii) a by-way open to all traffic? (all uses including vehicles) *YES/NO

3. How wide is the way? approx 6'0"

4. Have you used the above way?

*YES/NO

If so: (a) During which years?

1985 - 95

(b) Where were you going from/to?

Tithe Barn RD to SDGH

(c) For what purpose? (eg work, pleasure)

to work

also

(d) How many times a year? (eg daily)

daily

TBR

to Weston

(e) By what means? (eg on foot, horseback, motor vehicle etc)

foot

(f) Please show the route of the way used on the attached plan.

5.(a) Has the way always been on the same route?

*YES/NO

(b) If not, please give details of original route, date of diversion and show details on a plan.

6. Have there, to your knowledge, ever been on the way any stiles or gates?

*YES/NO

If so, state (with details of location) where the stiles or gates stood.

REAR OF TITHE BARN RD.

7.(a) Were you working for any owner or tenant of land crossed by the way at the time when you used it.

*YES/NO

(b) If so, give particulars and say whether you received any instructions from the owner/tenant as to the use of the way by the public? If so, what were they?

8.(a) Have you ever been stopped or turned back when using the way or do you know, or have you heard, of anyone else having been prevented from using the route?

*YES/NO

(b) If so, please give particulars.

9.(a) Were you ever told by any owner or tenant of the land crossed by the way, or by anyone in their employment, that the way was not public?

*YES/NO

(b) If so, give particulars and dates.

10.(a) Have you ever known of any locked gate or obstruction to the way?

*YES/NO

(b) If so, state when and where and show its approximate position on the attached plan.

11.(a) Have you ever seen notices such as 'Private', 'No Road', 'No Thoroughfare' or 'Trespassers will be Prosecuted', on or near the way?

*YES/NO

(b) If so, state what the notices said and show their approximate position on a plan.

12.(a) Have you ever been given permission to use the way?

*YES/NO

(b) If so, by whom?

13. Can you give any further particulars about the way (continue on a separate sheet of paper if necessary).

14. Would you be prepared to give evidence of your use of the way at a public inquiry or in a court of law, if necessary?

*YES/NO

I certify that, to the best of my knowledge and belief, the facts I have stated are true.

Signature *W. Biggins*

Person taking this statement

Date *20. Sept. '96*

